

Public Fishing Rights Areas
 (Bank designations are as you are looking downstream)

- Right
- Left
- Both
- Footpath
- P Angler Parking

- Roads
- Streams
- Railroads
- Town, Village, City
- DEC Lands
- County Recreational Land

0 0.2 0.4 0.6 Miles

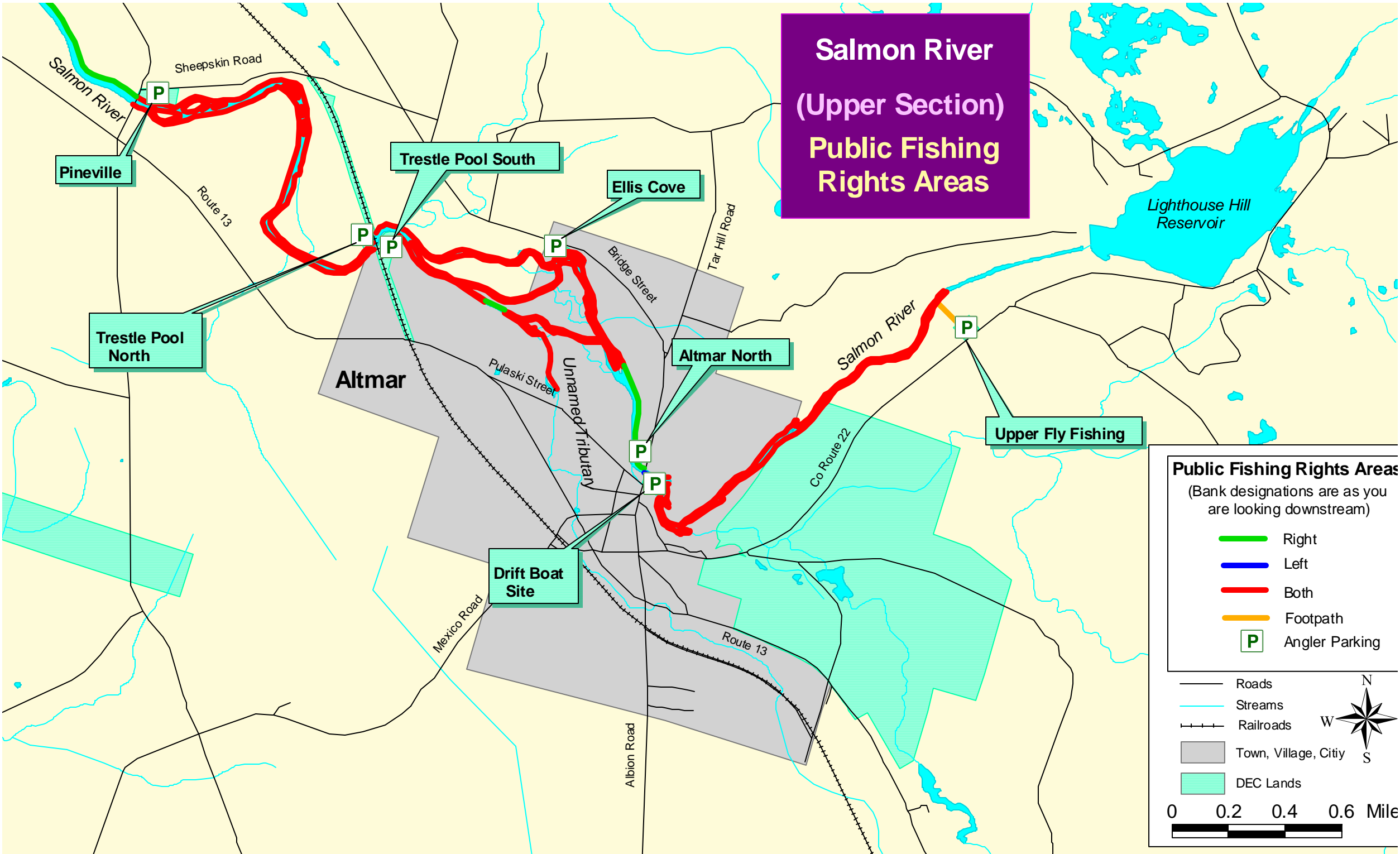
**Salmon River
 and
 Lower Trout Brook
 (Lower Section)
 Public Fishing
 Rights Areas**

**Sportsman's Pool
 North**

**Sportsman's Pool
 South**

Pineville

Salmon River (Upper Section) Public Fishing Rights Areas

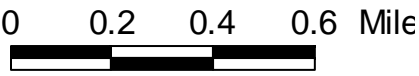


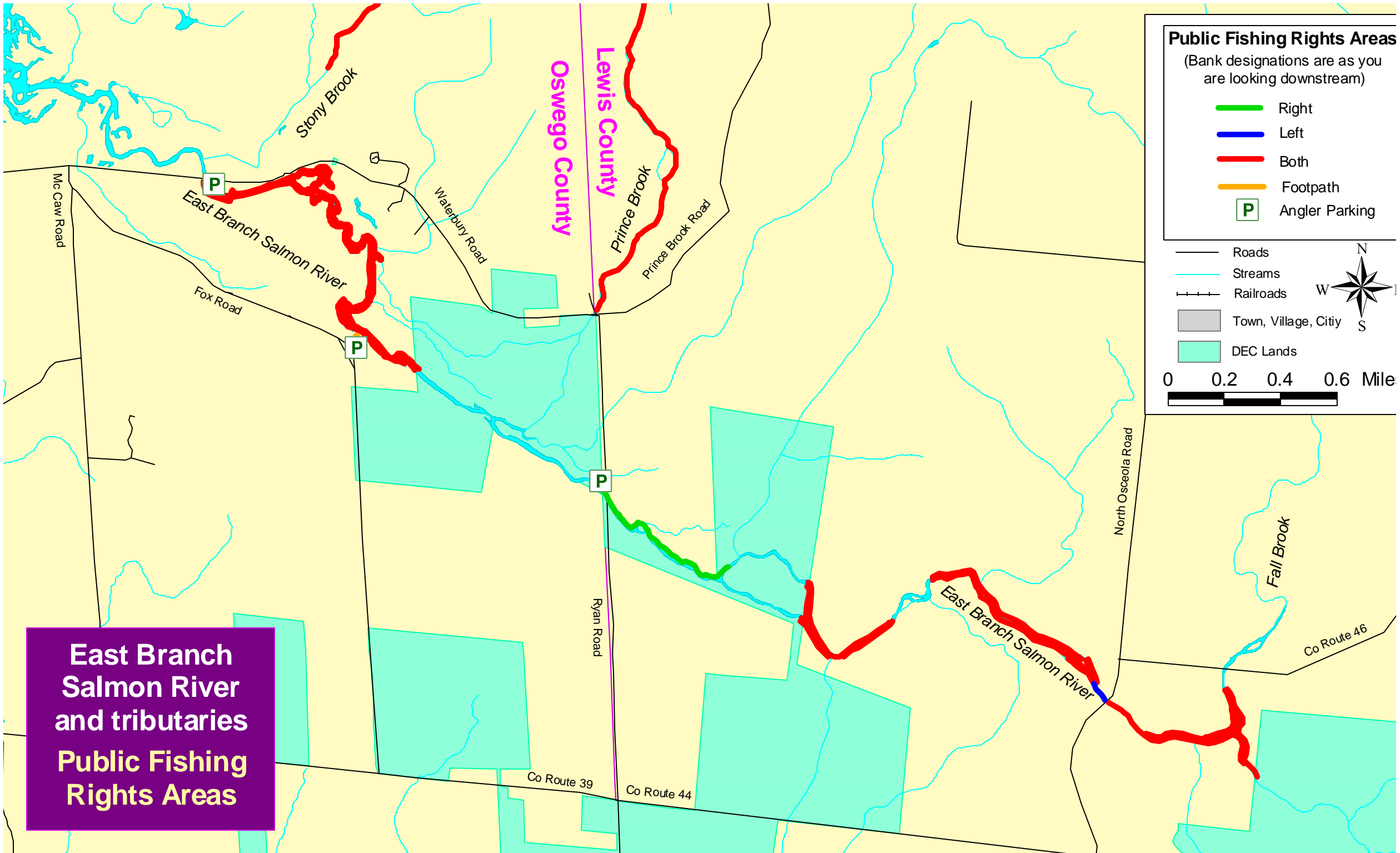
Public Fishing Rights Areas

(Bank designations are as you are looking downstream)

- Right
- Left
- Both
- Footpath
- P Angler Parking

- Roads
- Streams
- Railroads
- Town, Village, City
- DEC Lands






Public Fishing Rights Areas

(Bank designations are as you are looking downstream)

- Right
- Left
- Both
- Footpath
- P Angler Parking

Roads
 Streams
 Railroads
 Town, Village, City
 DEC Lands

N
W  S
E

0 0.2 0.4 0.6 Mile

**East Branch
 Salmon River
 and tributaries
 Public Fishing
 Rights Areas**