







**Scriba Creek
Spring Brook
(Entire Section)
Public Fishing
Rights Areas**

Public Fishing Rights Areas

(Bank designations are as you are looking downstream)

-  Right
-  Left
-  Both
-  Footpath
-  Angler Parking

-  Roads
-  Streams
-  Railroads
-  Town, Village, City
-  DEC Lands
-  Municipal Park



0 0.2 0.4 0.6 Miles

